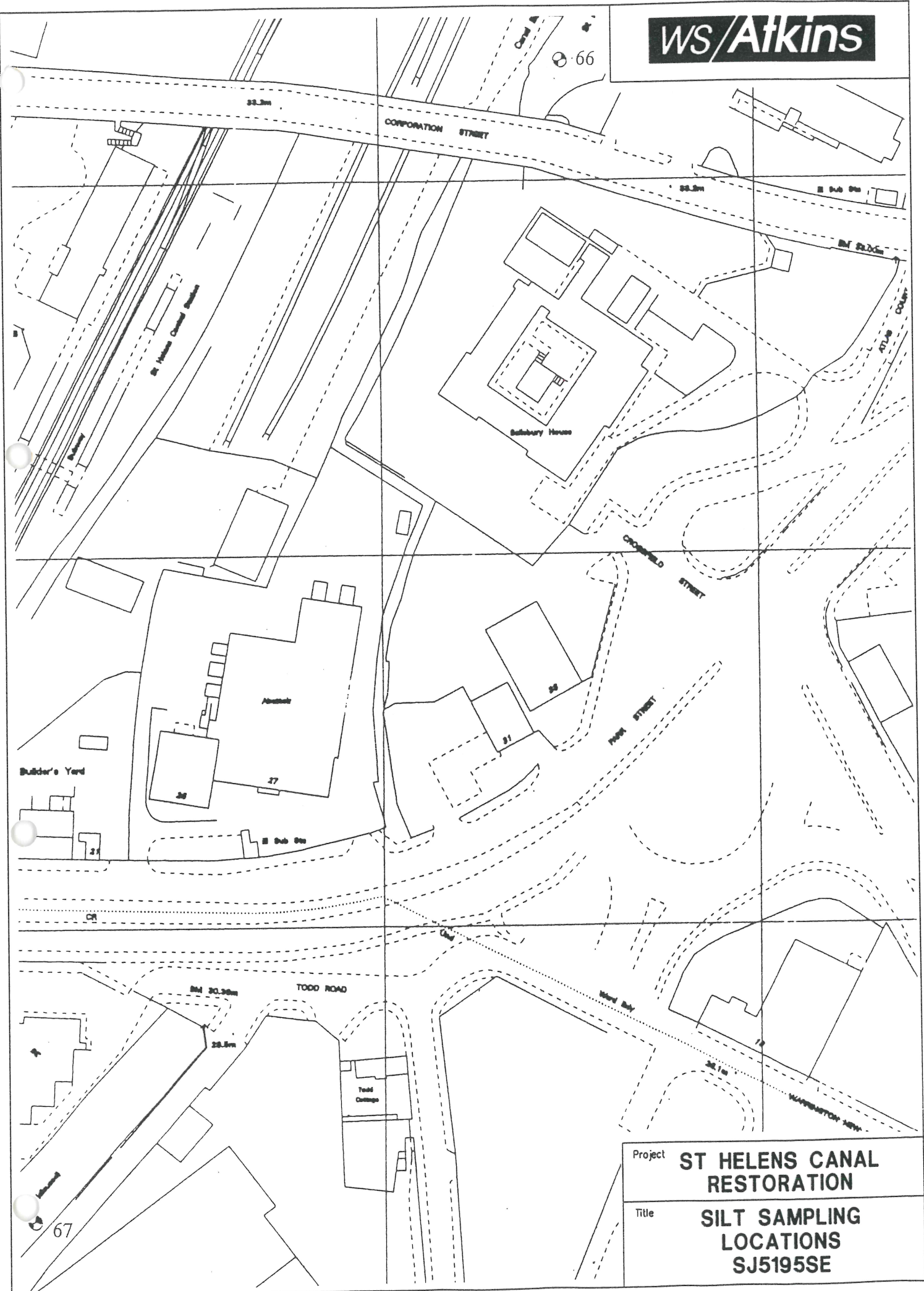
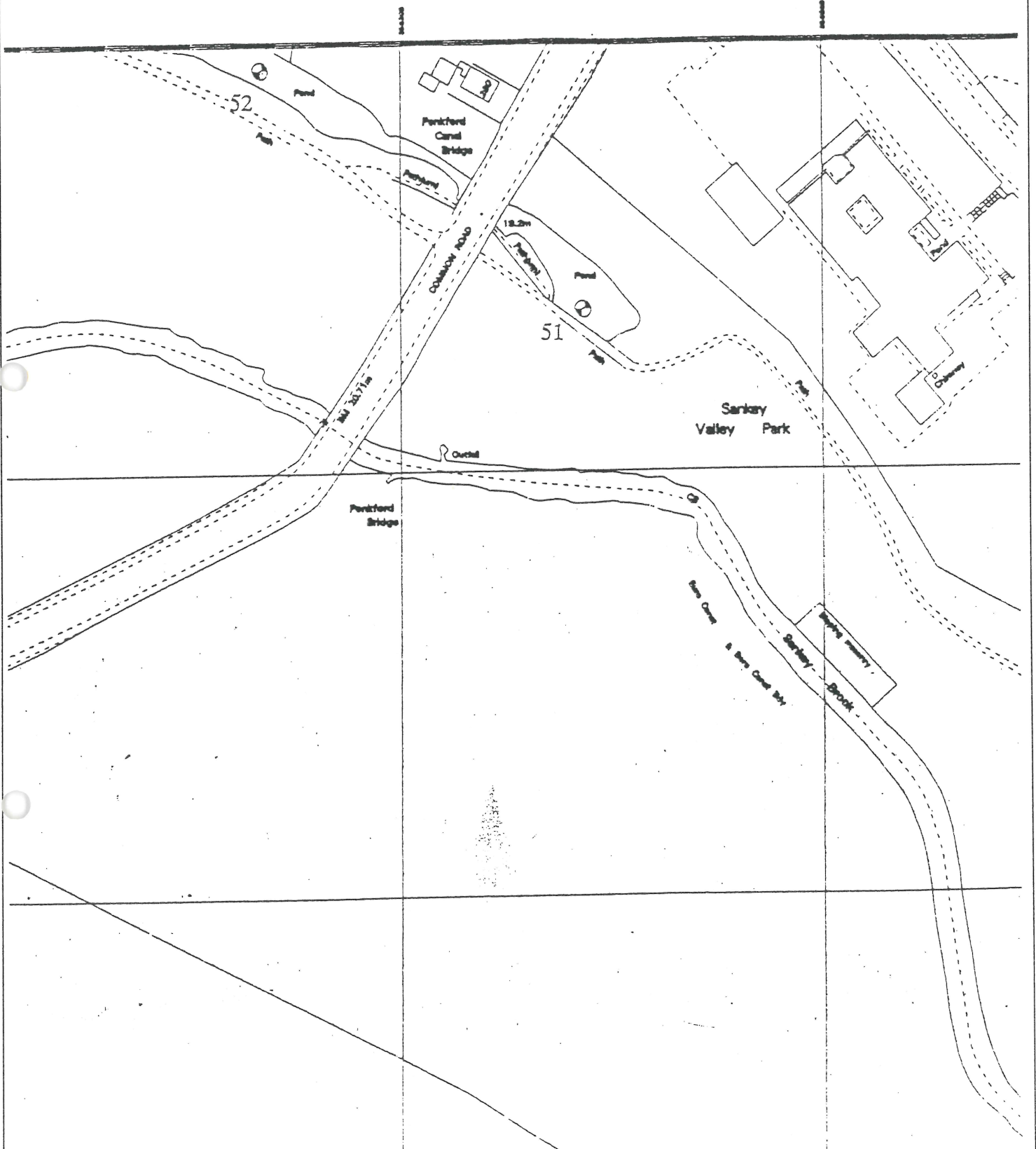


|         |   |
|---------|---|
| Project | <b>ST HELENS CANAL RESTORATION</b>      |
| Title   | <b>SILT SAMPLING LOCATIONS SJ5195NE</b> |

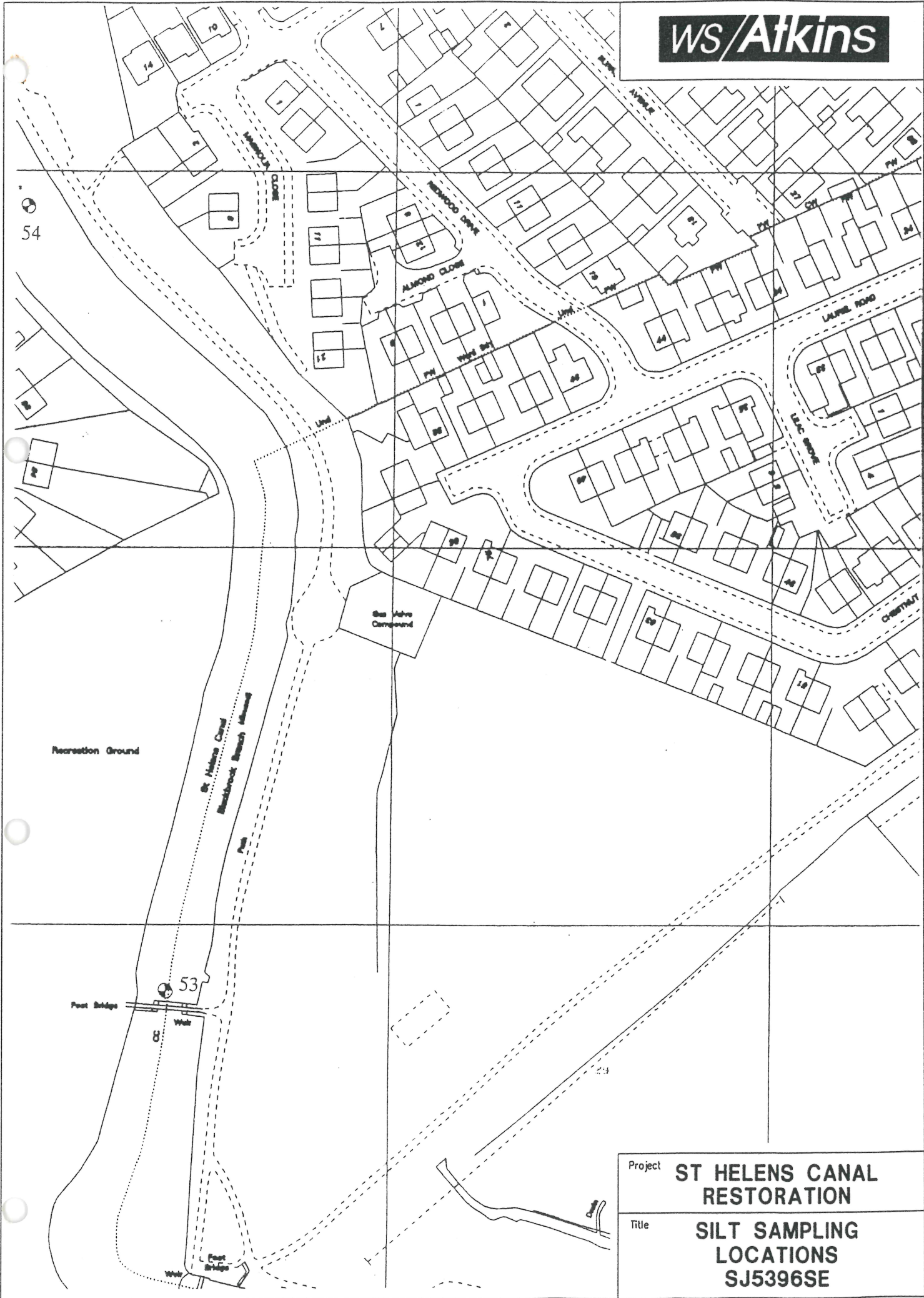


|         |   |
|---------|---|
| Project | <b>ST HELENS CANAL RESTORATION</b>      |
| Title   | <b>SILT SAMPLING LOCATIONS SJ5195SE</b> |

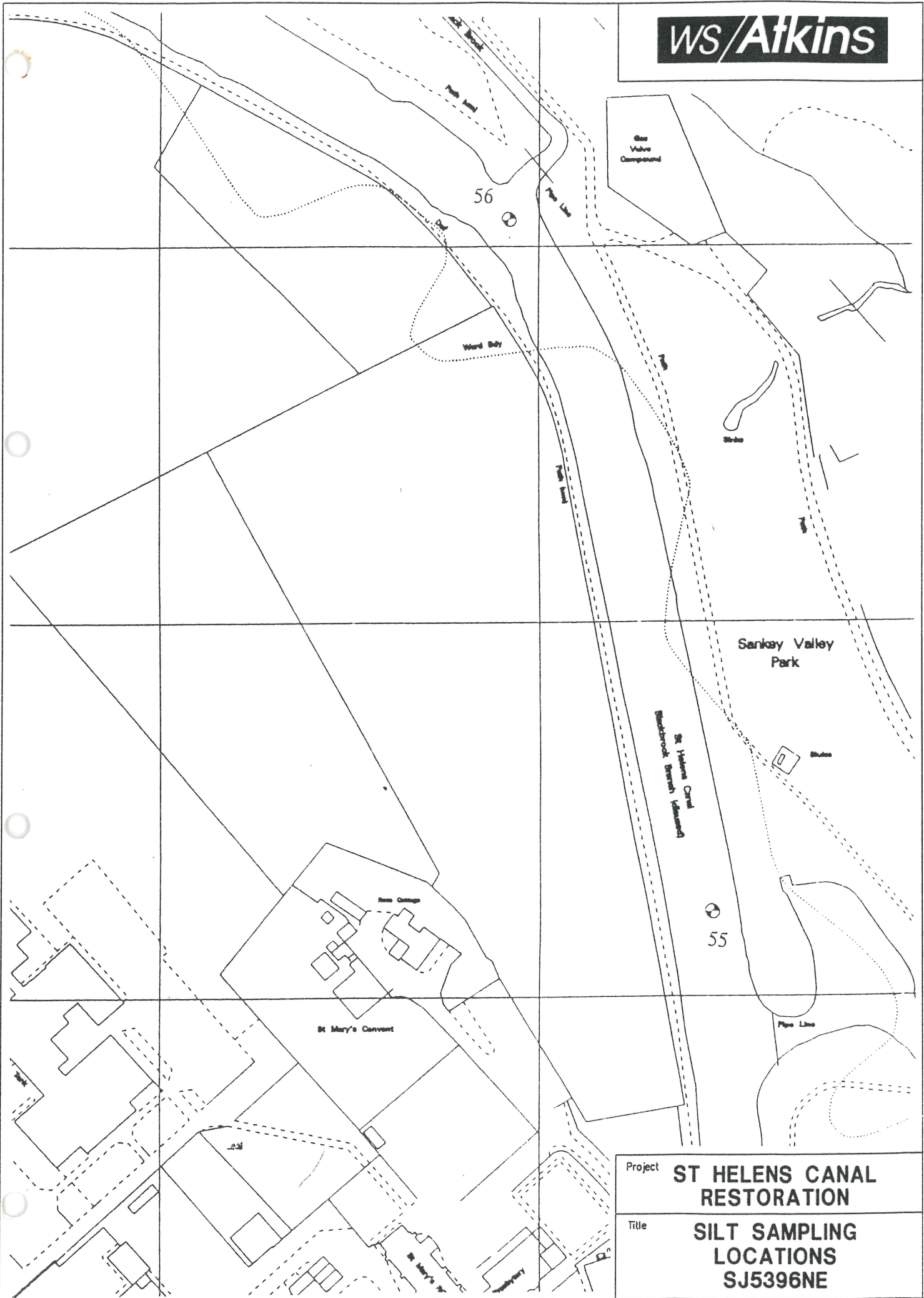
sj5694nw  
St.Helens



|         |   |
|---------|---|
| Project | <b>ST HELENS CANAL RESTORATION</b>      |
| Title   | <b>SILT SAMPLING LOCATIONS SJ5694NW</b> |

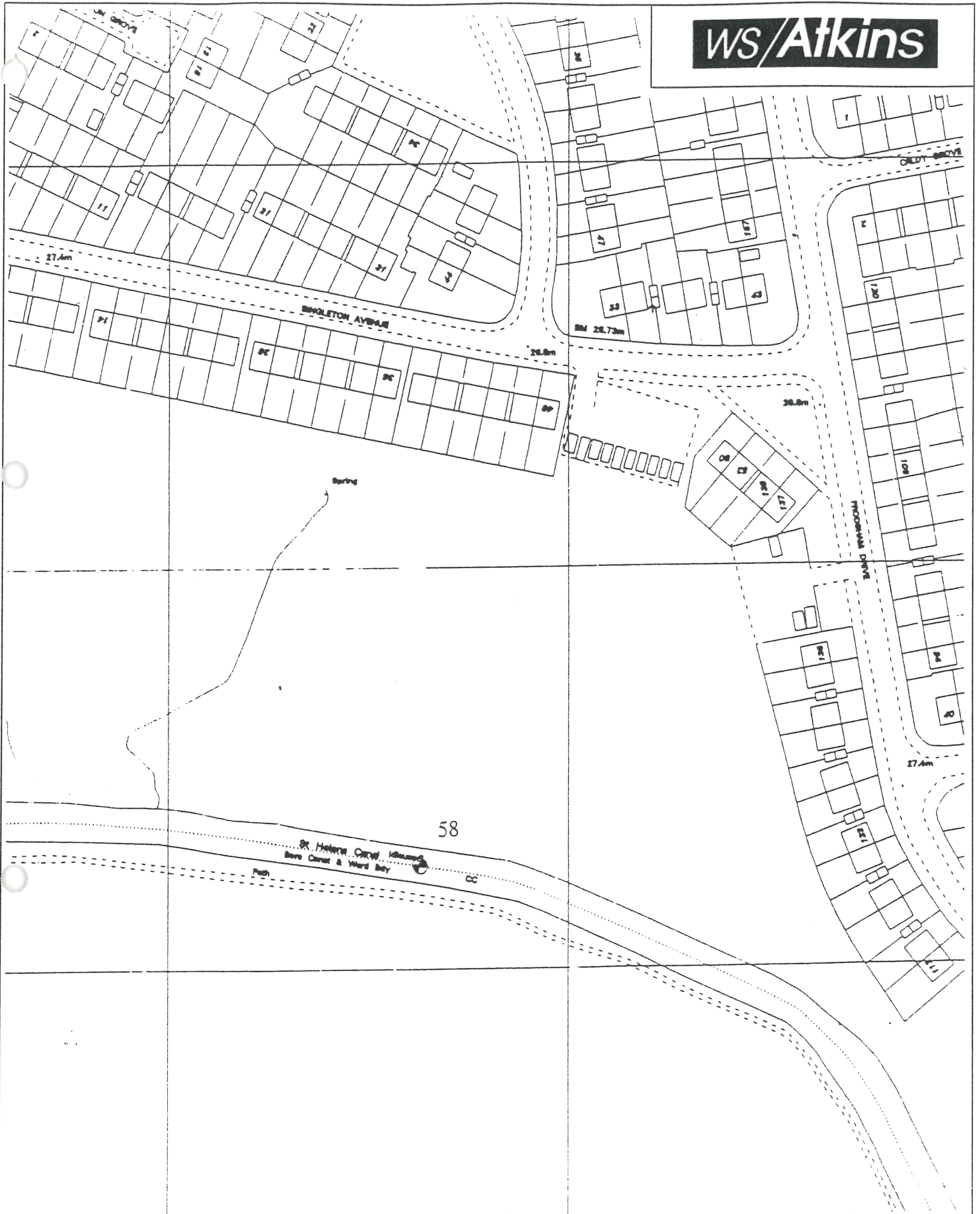


|         |   |
|---------|---|
| Project | <b>ST HELENS CANAL RESTORATION</b>      |
| Title   | <b>SILT SAMPLING LOCATIONS SJ5396SE</b> |

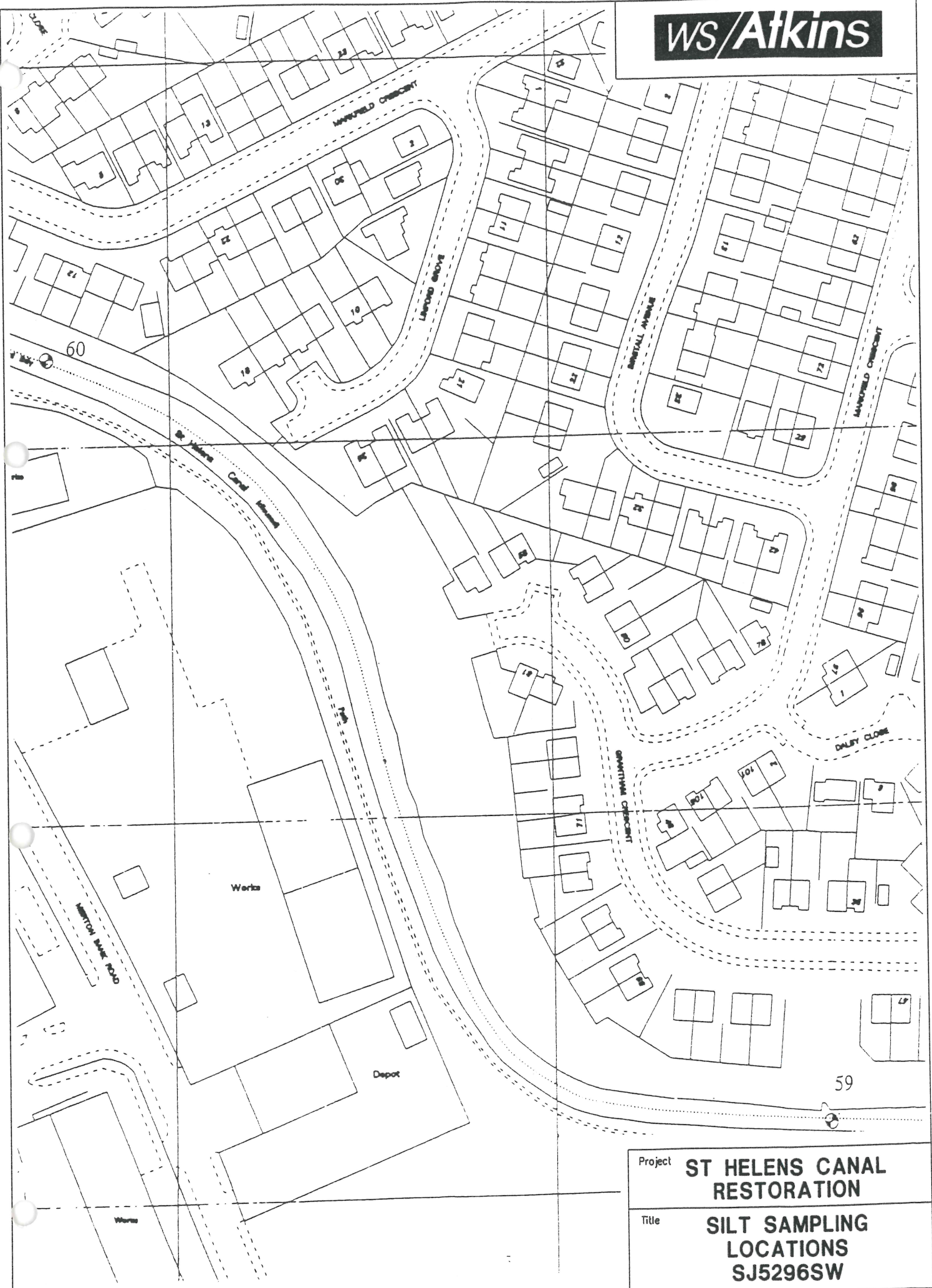


|         |   |
|---------|---|
| Project | <b>ST HELENS CANAL RESTORATION</b>      |
| Title   | <b>SILT SAMPLING LOCATIONS SJ5396NE</b> |

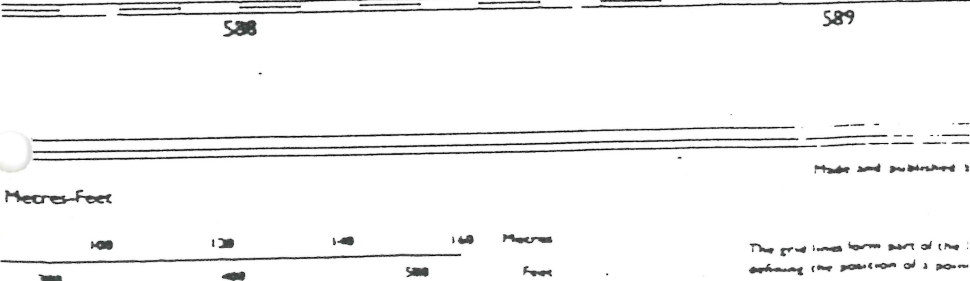
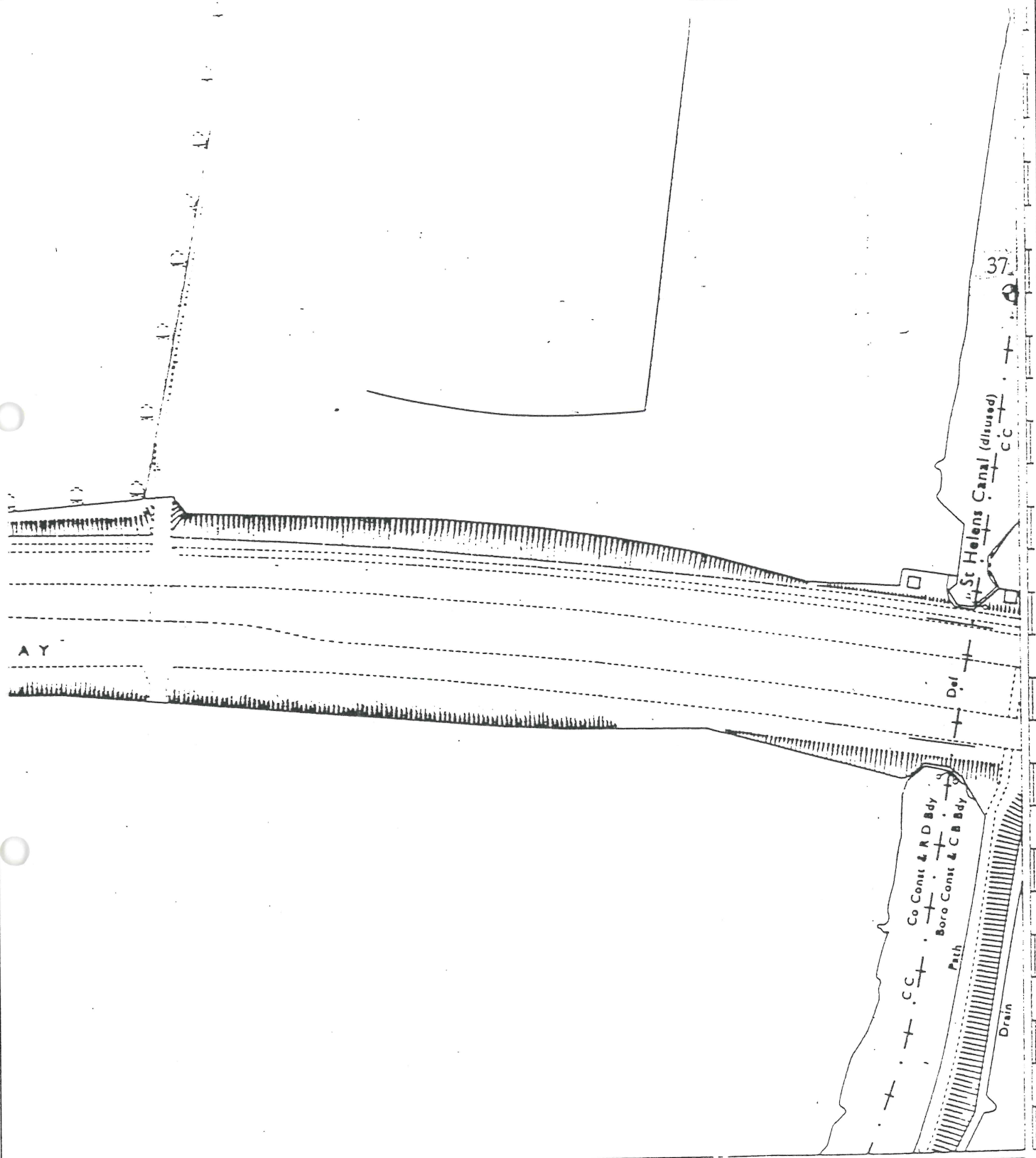




|         |   |
|---------|---|
| Project | <b>ST HELENS CANAL RESTORATION</b>      |
| Title   | <b>SILT SAMPLING LOCATIONS SJ5296SE</b> |



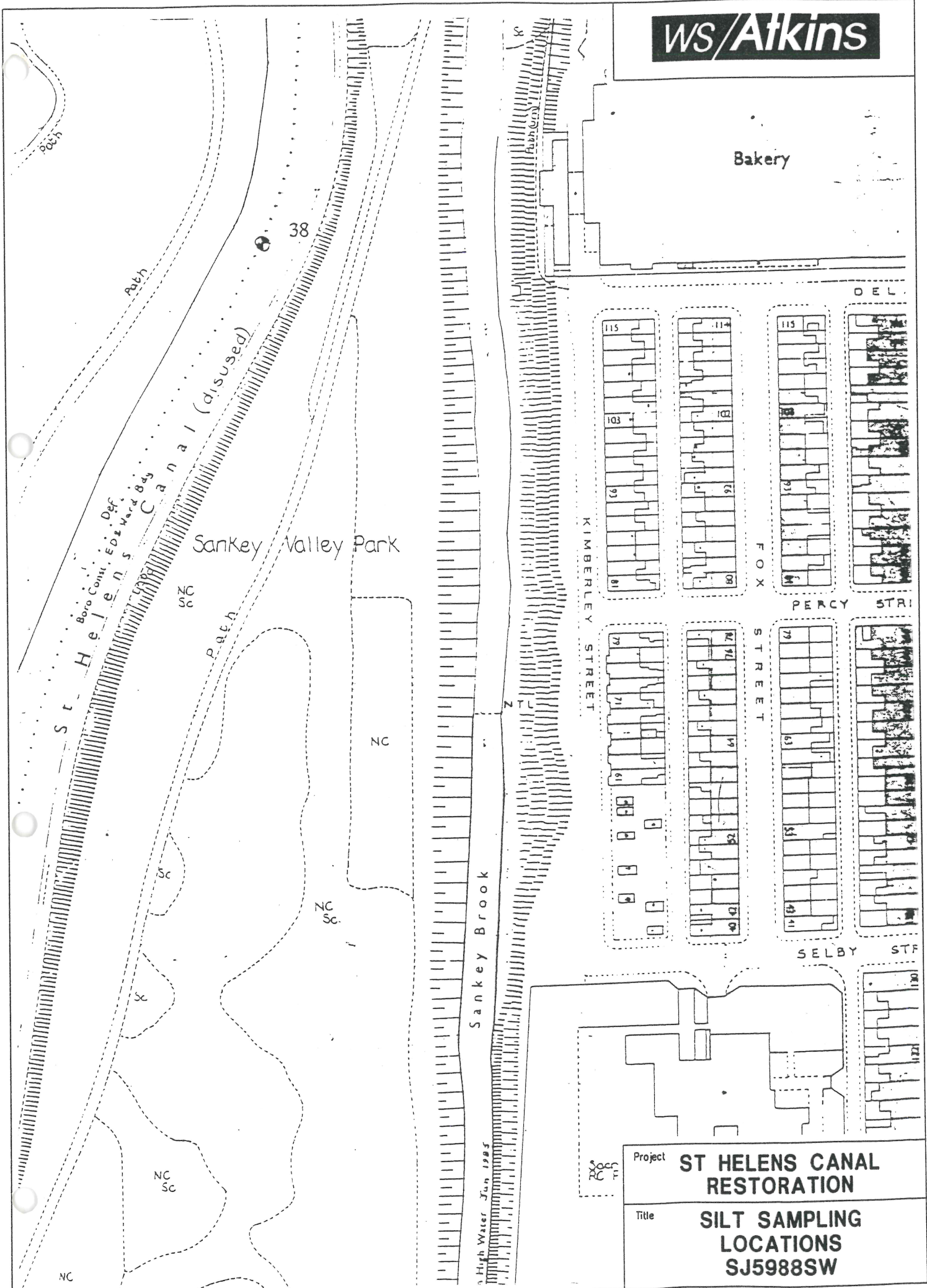
|         |   |
|---------|---|
| Project | <b>ST HELENS CANAL RESTORATION</b>      |
| Title   | <b>SILT SAMPLING LOCATIONS SJ5296SW</b> |



|         |   |
|---------|---|
| Project | <b>ST HELENS CANAL RESTORATION</b>      |
| Title   | <b>SILT SAMPLING LOCATIONS SJ5888SE</b> |

LANCASHIRE

365C



Bakery

38

Abth

Canal (disused)

Sankey Valley Park

Path

NC

SC

NC

NC

NC

Sankey Brook

High Water Jan 1995

KIMBERLEY STREET

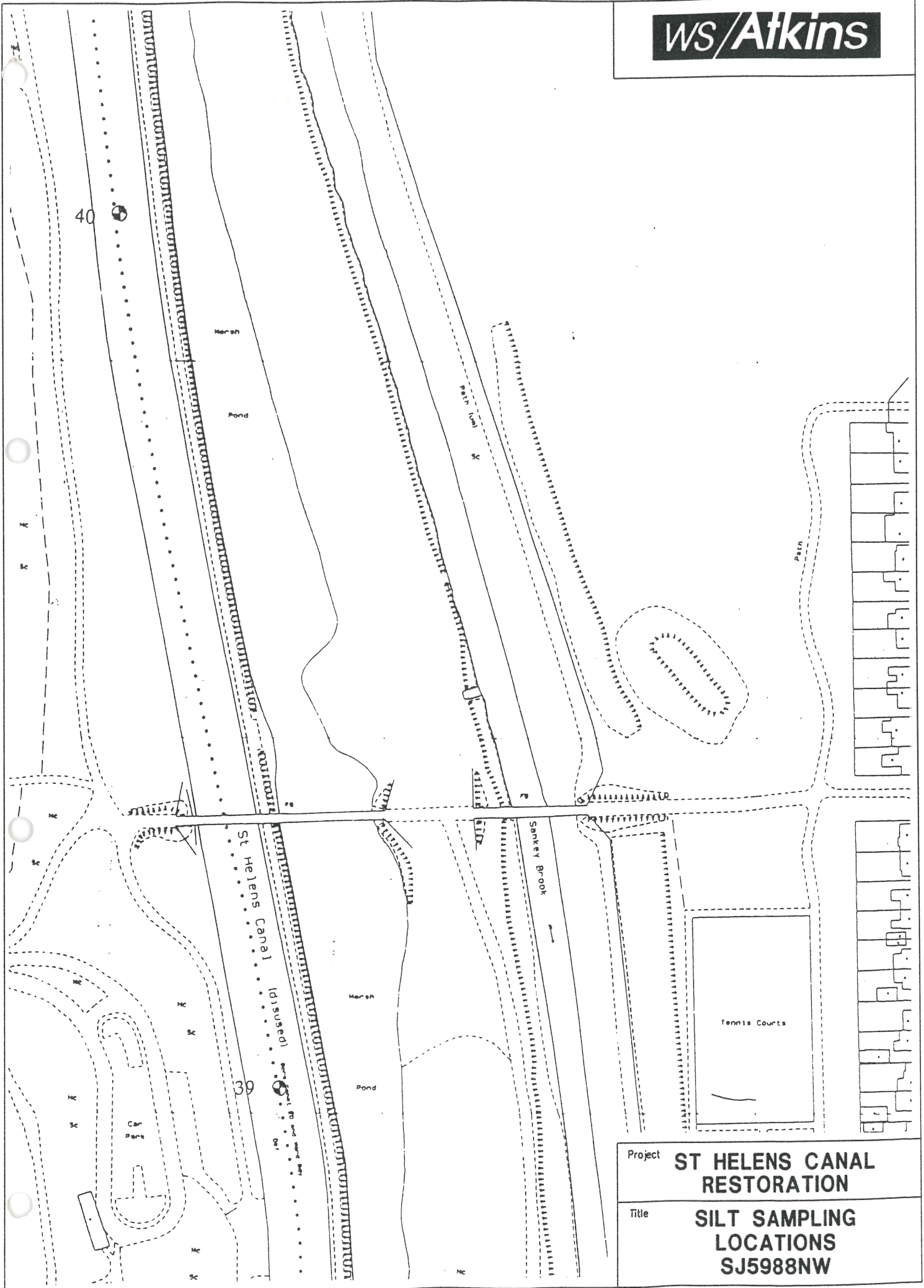
FOX STREET

PERCY STREET

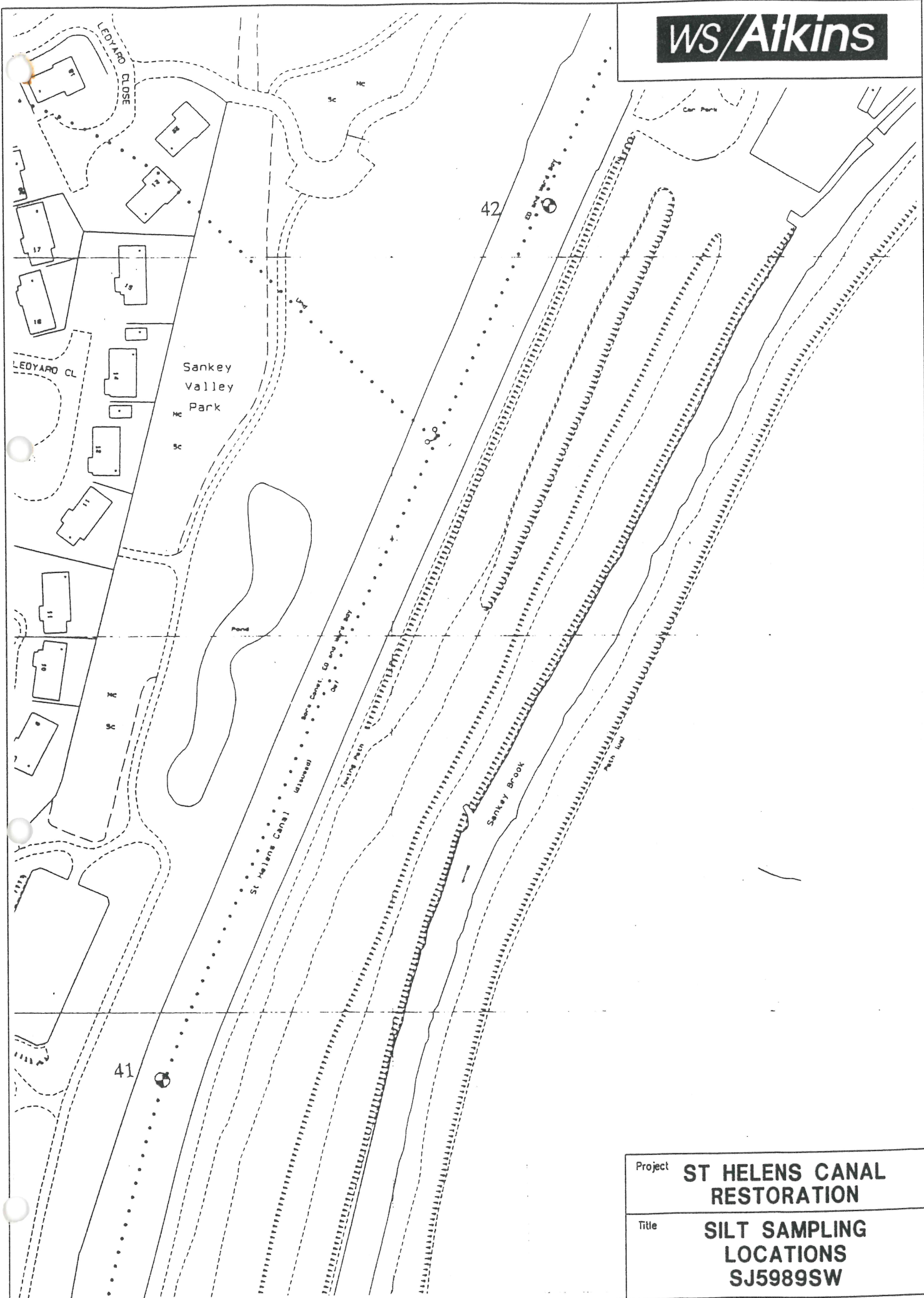
SELBY STREET

Project **ST HELENS CANAL RESTORATION**

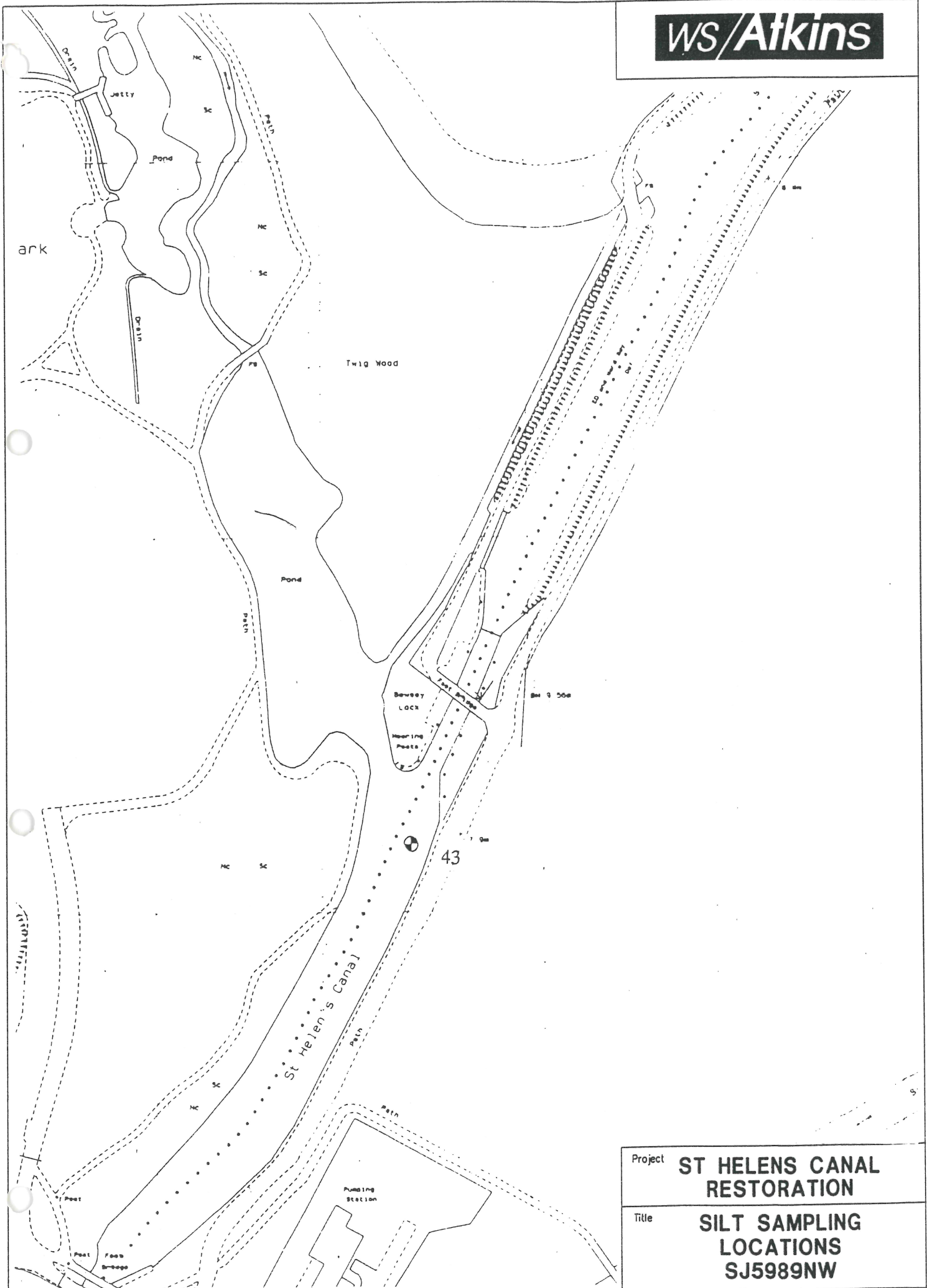
Title **SILT SAMPLING LOCATIONS SJ5988SW**



|         |   |
|---------|---|
| Project | <b>ST HELENS CANAL RESTORATION</b>      |
| Title   | <b>SILT SAMPLING LOCATIONS SJ5988NW</b> |



|         |   |
|---------|---|
| Project | <b>ST HELENS CANAL RESTORATION</b>      |
| Title   | <b>SILT SAMPLING LOCATIONS SJ5989SW</b> |



|         |   |
|---------|---|
| Project | <b>ST HELENS CANAL RESTORATION</b>      |
| Title   | <b>SILT SAMPLING LOCATIONS SJ5989NW</b> |



Burby Valley Park

Trading Post

St Helens Canal

(disused)

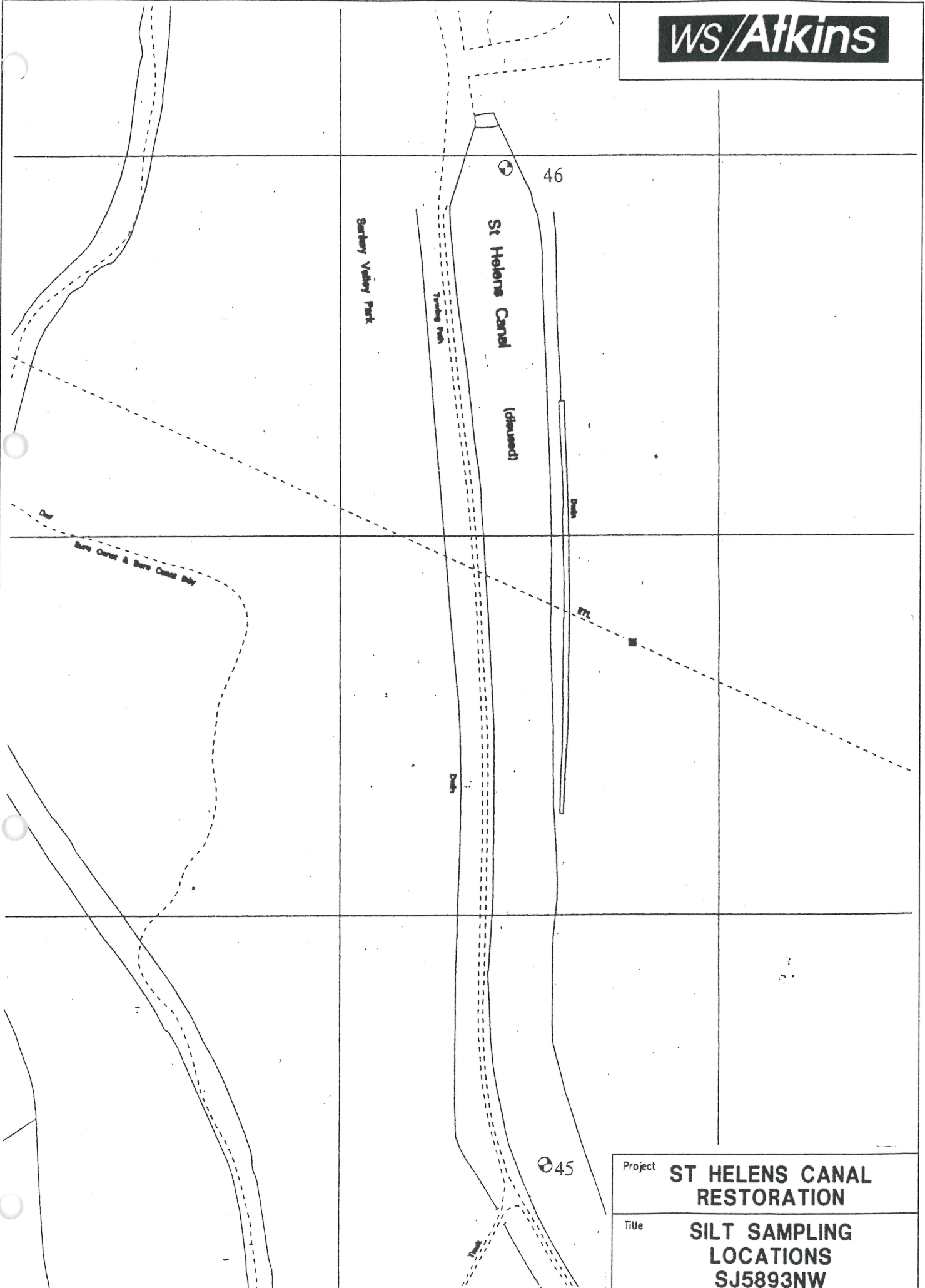
46

45

Bare Corner & Bare Coast Rd

Project **ST HELENS CANAL RESTORATION**

Title **SILT SAMPLING LOCATIONS SJ5893NW**



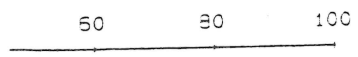




5787 NE

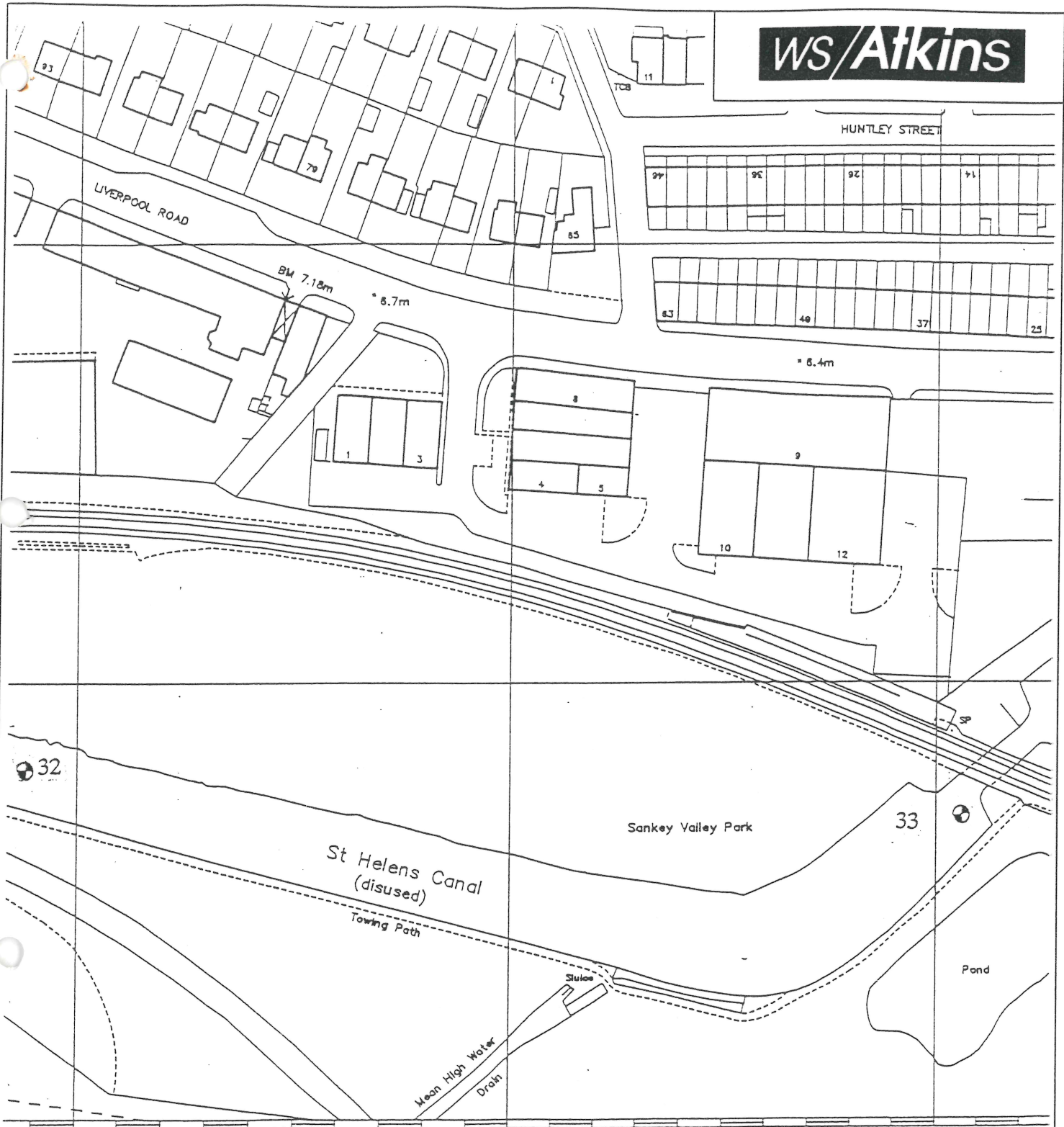
A Superplan Standard Symbols leaf is available on request from Ordnance Survey Agents.

The representation of a road, tree, etc. is no evidence of a right of way.



as  
1250

|         |   |
|---------|---|
| Project | <b>ST HELENS CANAL RESTORATION</b>      |
| Title   | <b>SILT SAMPLING LOCATIONS SJ5787NE</b> |



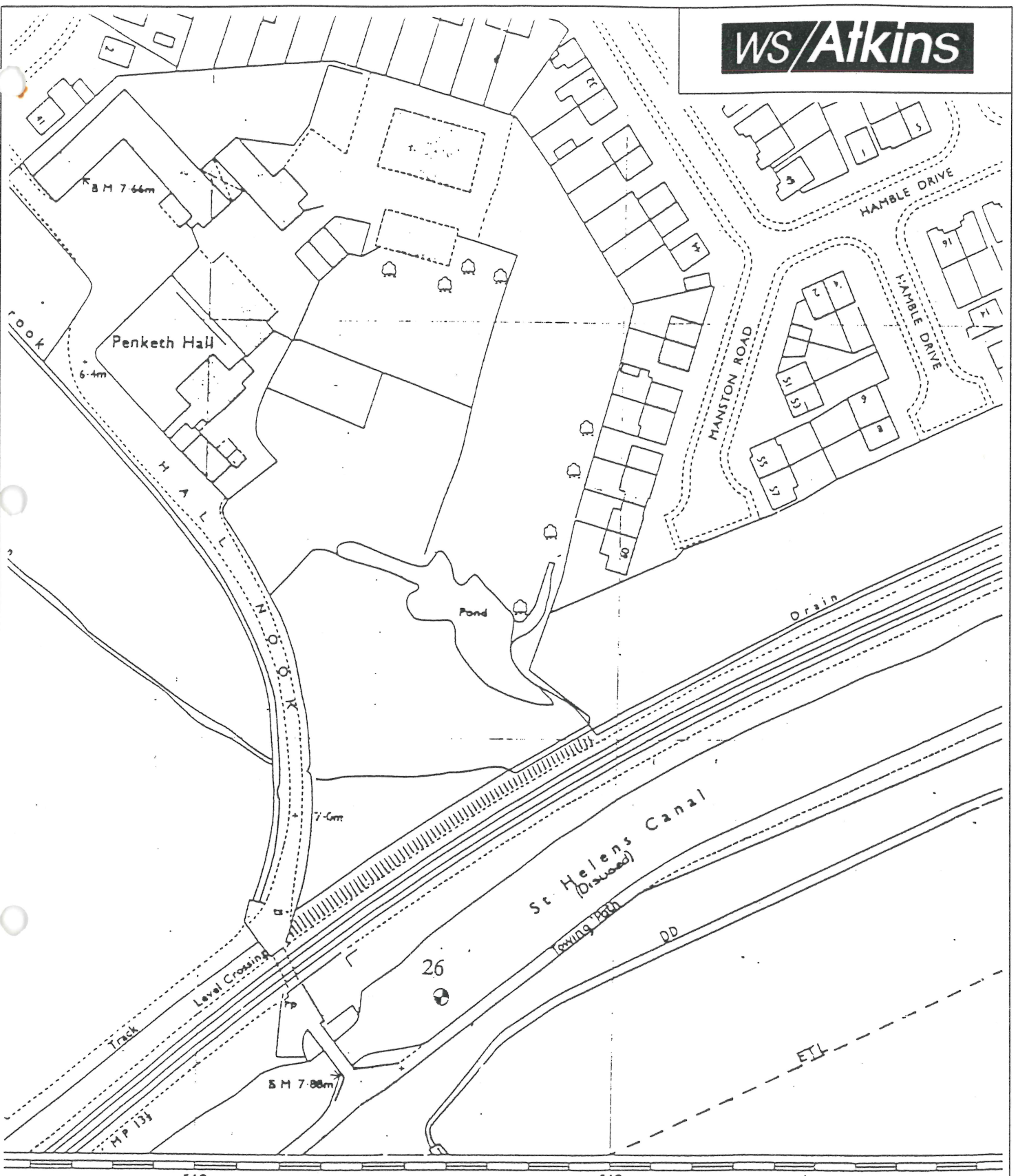
WARRINGTON SOUTH BORO CONST

(S)

**SJ 58**

ANCE SURVEY map

|         |   |
|---------|---|
| Project | <b>ST HELENS CANAL RESTORATION</b>      |
| Title   | <b>SILT SAMPLING LOCATIONS SJ5887NW</b> |



CONST  
details and may not have been fully checked.  
and levelling may not be accurate.

This copy does not conform to  
NJUG 13 requirements and  
should not be used for digitising.

© Crown Copyright 1972  
Reproduction in whole or in part by any means is prohibited  
without the prior permission of the Ordnance Survey.

SJ 5687 SE

|         |   |
|---------|---|
| Project | <b>ST HELENS CANAL RESTORATION</b>      |
| Title   | <b>SILT SAMPLING LOCATIONS SJ5687SE</b> |



Project **ST HELENS CANAL RESTORATION**

Title **SILT SAMPLING LOCATIONS SJ5385SE**

R M F F F F F